



Tourist Guide



Reguengos de Monsaraz

The Heart of the Lake

On behalf of all the inhabitants of Reguengos, we are delighted to welcome you to our municipality.

With the **genuine hospitality of the Alentejo people**, we invite you to discover the valuable historical, architectural, archaeological and environmental heritage of our region, our distinctive landscape and the great ethnographic wealth of our traditional arts and crafts...

This **Tourist Guide to Reguengos de Monsaraz®** is designed to show you all the potential of this high-quality tourist destination in the region of the Great Alqueva Lake, where you can enjoy water sports and unforgettable boat trips, discovering hundreds of tiny islands and the hidden corners of this breathtakingly beautiful and immense lake.

The **municipality of Reguengos de Monsaraz** offers its inhabitants and visitors alike an excellent quality of life, providing a broad range of high-quality tourist services and infrastructures through its hotel accommodation, restaurants and wine tourism.

The **mediaeval town of Monsaraz** is now the balcony that overlooks the Great Alqueva Lake, and remains one of Portugal's most beautiful picture postcards. Its surrounding area allows your imagination to travel back over many centuries through the presence of more than 150 megalithic monuments, all over 5000 years old, such as the Cromlech of Xerez, the Menhir of Barrocal, the Rocha dos Namorados (Lovers' Rock) or the Menhir of Belhoa.

We have also **invested heavily in public infrastructures**: a Municipal Auditorium that currently enables us to develop the Business Tourism segment, a modern Horseriding Centre, a Swimming-Pool Complex, a Business and Exhibition Park and modern sports infrastructures all around the municipality.

The **Olaria de S. Pedro do Corval®** is Portugal's largest pottery centre, consisting of 22 potteries and a ceramics tradition that dates back to prehistoric times. It is one of the few places remaining where visitors can still see potters working at their wheels at any time of the day, in a clear demonstration of the region's cultural



authenticity and constantly reminding us of one of mankind's oldest links with nature: the shaping of the earth.

And then there is **our traditional and mouth-watering Alentejo cuisine**... How good it is to taste the traditional “migas” (bread fried in oil), the lamb stew, the chilled “gaspacho” soup, the “açordas” (bread flavoured with garlic and coriander), the freshwater fish and the game dishes (rabbit, hare, partridge or wild boar!)

We are reminded of the recent quote from the president and founder of Six Senses, Sonu Shivdasani, for whom “... *the values of culture and natural beauty are the great hallmarks of the intelligent luxury of twenty-first century tourism*”.

In Reguengos de Monsaraz, we have the best of these hallmarks and we wish to share them with you!



José Calixto
The Mayor of Reguengos de Monsaraz
presidente@cm-reguengos-monsaraz.pt



the municipality	5
Tourism Services	6
Municipality's Map	7
history and culture	8
Origins	
Monsaraz	9
Monsaraz's Map	11
Reguengos de Monsaraz	16
Cultural Activities	17
Reguengos de Monsaraz's Map	18
handicraft	20
Craftsmen	21
São Pedro do Corval's Map	22
stimulate your taste buds...	23
Restaurants	24
wines	27
Wine Tourism	
where to stay	28
Accommodation	
sport and leisure	30
... by night	32
Bars	
facilities	33
Useful Contacts	



The Municipality at a glance

Set in the midst of the Alentejo's magnificent plains, and now also with the blue backdrop of the Great Alqueva Lake, the municipality of Reguengos de Monsaraz forms part of the district of Évora.

It is bounded to the north by the municipalities of Redondo and Alandroal, to the east by Mourão, to the south by Moura and Portel and to the west by Évora and part of the municipality of Portel.

The municipality of Reguengos de Monsaraz is located in a predominantly agricultural region, so that people's lives are closely linked to farming activities – mainly the extensive production of grain crops, olives and wine.

The region's climate is typically Mediterranean with hot dry summers and mild wet winters, which inevitably marks its vegetation, fauna and landscape, as well as its people.

There are several megalithic monuments dotted all around the municipality, especially in the parish of Monsaraz, some of which are quite noteworthy at the European level.

Besides these megalithic monuments, you can also visit the mediaeval town of Monsaraz, where you can travel back in time.

The municipality of Reguengos de Monsaraz offers exceptional conditions for enjoying outdoor activities in close contact with nature, such as boat rides, hiking, horseriding, fishing and hunting.

Besides its rich historical heritage and its magnificent well-preserved landscapes, the municipality enjoys a strong identity, marked by its traditional regional customs, handicraft, gastronomy and fine wines.

When talking about handicraft, mention must inevitably be made of São Pedro do Corval, the largest pottery centre in Portugal.

tourism services

Tourist Information Offices

turismo@cm-reguengos-monsaraz.pt
www.cm-reguengos-monsaraz.pt

Reguengos de Monsaraz

R. 1º de Maio

38°25'28.44"N | 7°32'6.86"W

Pho. (+351) 266 508 052

weekdays | 08h30 - 17h30

weekends and bank holidays
10h00 - 12h30 | 14h00 - 17h30

Monsaraz

R. Direita

38°26'38.02"N | 7°22'48.64"W

Mob. (+351) 927 997 316

every day

10h00 - 13h00 | 14h00 - 18h00

Water Sports Centre of Monsaraz

Monsaraz

38°26'2.40"N | 7°21'3.41"W

Pho. (+351) 266 557 471

Mob. (+351) 962 537 711

tiago@sem-fim.com

www.sem-fim.com

Capitão Tiago

Pho. (+351) 266 557 471

Mob. (+351) 962 537 711

tiago@sem-fim.com

www.sem-fim.com

Alqueva Cruzeiro

Mob. (+351) 966 713 169

alquevacruzeiro@hotmail.com

www.alquevacruzeiro.no.comunidades.net

TravelTejo, travel and tourism agency, lda.

Pho. (+351) 266 501 537

Fax. (+351) 266 501 542

Mob. (+351) 967 049 580

reservas@traveltejo.com

www.traveltejo.com

Gescruzeiros

Pho. (+351) 266 612 023

reservas@gescruzeiros.com

www.gescruzeiros.com

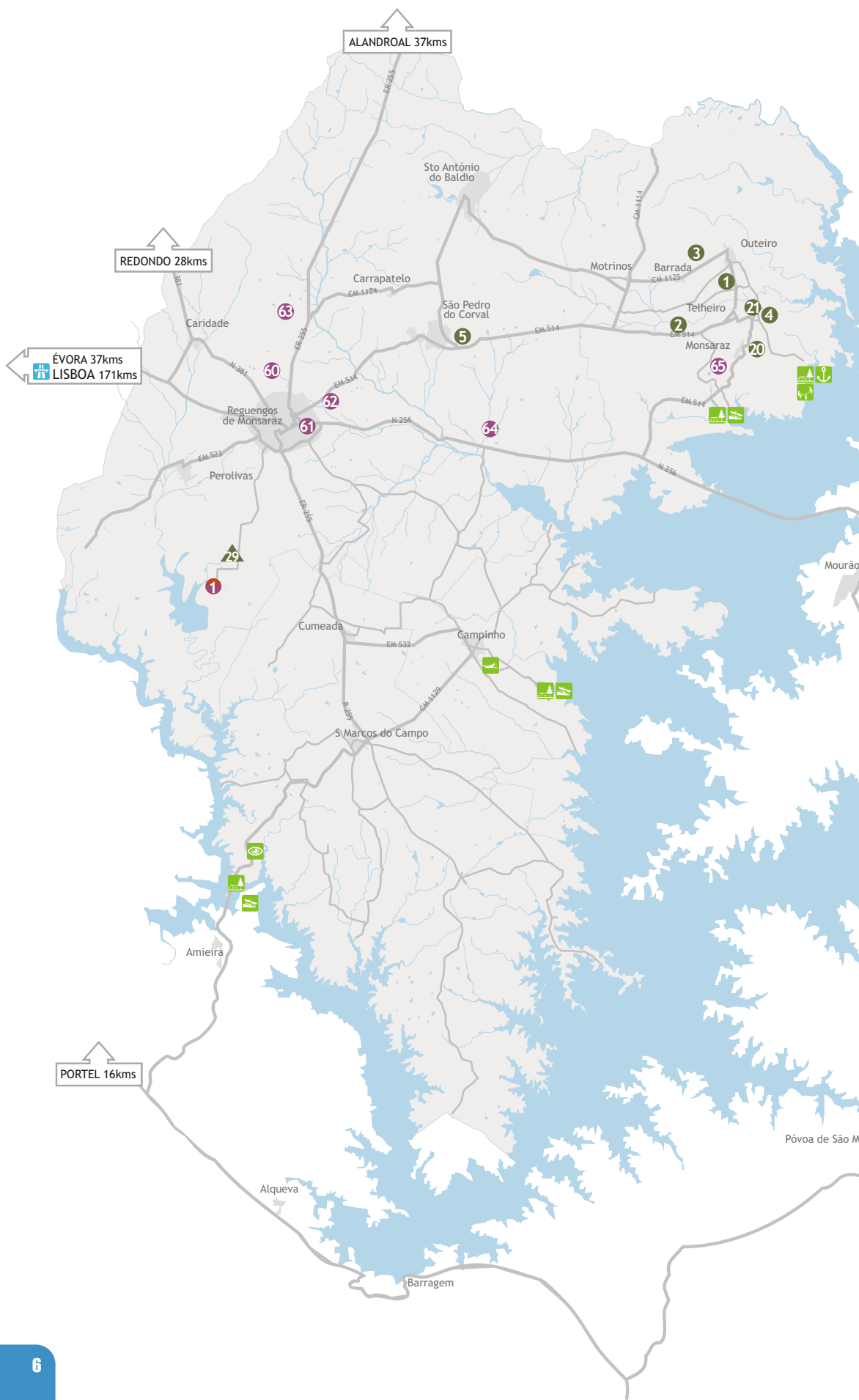
XarazTur

Pho. (+351) 266 557 196

Mob. (+351) 962 651 721

monsaraz-turismo@sapo.pt

www.monsaraz-turismo.com





The Great Lake

This is the biggest artificial lake in Europe, covering an area of 250 km², 83 km in length and with a shoreline of over 1100 km, of which 200 km are located in the municipality of Reguengos de Monsaraz.

The lake covers 13% of the total area of the municipality, marking out its borders to the south, west and east.

The Great Lake is a reservoir supplying drinking water to over 200,000 people.

It also provides irrigation for over 100,000 hectares of farming land, including the Spanish Extremadura province, and has one of the most powerful hydroelectric power plants in Portugal.

The Great Lake can be used for various water sports, and there are unforgettable boat trips available, allowing you to discover hundreds of tiny islands and all the hidden corners of this breathtakingly beautiful and immense lake.

VILLANUEVA DEL FRESNO 16 kms
SEVILLA 212 kms

Sport and leisure

- Picnic area
- Viewing point
- Airfield
- Water sports centre
- Mooring quay
- Children's park

Wine tourism

- 1 Herdade do Esporão
- 60 Adega do Calisto
- 61 Adega José de Sousa
- 62 CARMIM
- 63 Granacer
- 64 Herdade do Corval
- 65 Monte do Limpo

History and culture

- 1 Menhir of Belhoa
- 2 Dolmens 1 and 2 at Olival da Pêga
- 3 Menhir of Outeiro
- 4 Cromlech of Xerez
- 5 Rocha dos Namorados
- 20 Ermida de Santa Catarina
- 21 Convento da Orada
- 29 Torre do Esporão

The municipality covers an area of roughly 474 km², and has a population of 11,400 people living in five parishes:

Parishes	Villages
Campinho	Campinho
Campo	São Marcos do Campo and Cumeada
Corval	São Pedro do Corval, Carrapatelo and Santo António do Baldio
Monsaraz	Monsaraz, Barrada, Ferragudo, Motrinos, Outeiro and Telheiro
Reguengos de Monsaraz	Reguengos de Monsaraz, Caridade, Gafanhoeiras and Perolivas

The municipality has mooring quays at Monsaraz and Campinho, equipped with facilities for water sports. Visitors can also take boat trips from here to explore the Great Lake.

There are several picnic areas equipped with tables and benches and shaded by large trees, as well as a viewing point from where you can admire the region's unique landscape.



Origins

The present-day municipality of Reguengos de Monsaraz had its origins in the town of Monsaraz, which was the municipal seat until 1838. This region has some of the oldest Portuguese settlements, having been inhabited since prehistoric times by different peoples, who left us with countless megalithic monuments to admire. It was successively occupied by Romans, Visigoths, Arabs, Mozarabs, Jews and Christians.

After its final reconquest from the Almohads or Arabs in 1232, Sancho II donated this region to the Order of the Temple, which became responsible for its defence and repopulation.

It was only during the reign of Afonso III that Martim Anes, one of the king's most trusted knights, began the Christian repopulation of the region, issuing a charter in 1276 that turned Monsaraz into the administrative, judicial and military seat.

Over the following centuries, other settlements were to appear, most of them being driven by the building of countryside chapels that resulted in the development of the rural parishes of São Marcos do Campo, Nossa Senhora da Caridade, São Pedro do Corval, Nossa Senhora das Vidigueiras and Reguengos.

This region's economy was based primarily on agriculture and the rearing of livestock. Small industries also began to appear, such as the manufacture of coarse pottery, hammered copper work and cattle bells. Later, the production of coarse woollen and linen fabrics gave a remarkable impetus to the region with the establishment of woollen mills and the creation of the famous "mantas de Reguengos" (Reguengos woollen blankets).

Megaliths

The municipality of Reguengos de Monsaraz is geologically formed from outcrops of granite and metamorphic schist, providing a great abundance of building materials for a rich variety of megalithic monuments. This is the reason why there are still about 150 archaeological remains of this kind in this municipality, bequeathed to us by our ancestors.

In this region, we can find megaliths of all types: dolmens, menhirs (isolated or in groups) and cromlechs. Some of them are considered to be beautiful and interesting specimens of European prehistoric constructions, which confirms that this part of Portugal has been inhabited for more than 5,000 years.





1 Menhir of Belhoa

38°27'44.14"N | 7°22'58.45"W

This menhir was found in a ruined and tumbledown state, having first been identified in 1970. It was 1.15 metres high, with a diameter of 0.65 metres, having originally been over 4 metres high.

A granite base was added in order to make it possible to reconstruct the monument and restore it to its original height.

It has been classified as a National Monument since 1970.



2 Dolmens 1 and 2 at Olival da Pega

38°27'5.95"N | 7°24'5.89"W

These dolmens date from 3500 to 3000 BC and were used as funerary complexes.

According to the excavations made, the remains of 140 and 118 people were found buried at each of the tombs, respectively.

The monumental nature of these dolmens is clearly demonstrated by the amount of burial treasures found during its study.



3 Menhir of Outeiro (Penedo Comprido)

38°28'13.48"N | 7°23'37.43"W

This is a phallic menhir with a total height of 5.6 metres.

It was re-erected in its original location in 1969, halfway between the villages of Barrada and Outeiro.

At its top is a crook shape measuring 30 centimetres in diameter.

This standing stone can be considered the most impressive isolated menhir in the Iberian Peninsula and one of the most remarkable in Europe.

It is known by local people as the "Penedo Comprido" (Long Rock).



4 Cromlech of Xerez

38°27'12.38"N | 7°22'15.54"W

This cromlech was discovered by José Cruz and Leonel Franco and identified by José Pires Gonçalves in 1969.

It consists of 50 granite menhirs with a clearly phallic form, most of which are partly destroyed.

Many of these menhirs were found lying around at the site, which made it possible to reconstruct the monument in its original form.

At the centre of this square-shaped cromlech is a huge menhir four metres high, with a diameter of 0.75 metres and weighing 7 tons.

Note: this cromlech was the only megalithic monument in the region that had to be relocated to another site due to the construction of the Alqueva dam.



5 Rocha dos Namorados (Lovers' Rock)

38°26'44.10"N | 7°28'32.70"W

This is a naturally formed granite outcrop, in the shape of a mushroom, standing over two metres high, with megalithic engravings of the "dimple" type.

Its top is covered with small stones, resulting from a local ritual. Each stone that is thrown at the top of the monument and falls to the ground means that you must wait a year before getting married. If the stone lands on the top at the first attempt, this means that your marriage will take place shortly.



Monsaraz

Due to its geographical location, the hill of Monsaraz has always played an important role in the history of the municipality, having been successively occupied by different peoples since prehistoric times.

In the 8th century, Monsaraz fell under the sway of Islam as a result of the Muslim invasions that occupied a large part of the Iberian Peninsula. Later, it became known as Saris or Sarish and formed part of the Kingdom of Badajoz, one of the largest and most important centres of Arab culture.

In 1167, it was conquered from the Muslims by Geraldo Sem Pavor in the course of an expedition that had first started in Évora, also newly-conquered. After the defeat of Afonso Henriques in Badajoz, Monsaraz once again fell into the hands of the Arabs. In 1232, supported by the Knights Templar, Sancho II reconquered the town on a definitive basis and later gave it to the Order of the Temple.

After the wars of 1383-1385, Monsaraz was integrated into the House of Bragança and became one of its most valuable sources of income.

In 1512, Manuel I granted a new charter to the town of Monsaraz, reformulating the legal and public life of the municipality. After the Restoration of Portuguese rule in 1640, the town received important tactical additions, such as the construction of a new ring of walls and bulwarks, turning it into a powerful "impregnable citadel" connected with the defensive system of Elvas, Juromenha, Olivença and Mourão.

Its status as a mediaeval walled town, the rapid growth of the villages in the Reguengos region, the great wealth of its handicraft and wine production and the loyal support given by the people of Monsaraz to Dom Miguel and his ideas (defeated during the civil war of 1828-1834) were all factors that led to the municipal seat being transferred from Monsaraz to Vila Nova de Reguengos. This transfer took place in 1838, but it was only established on a permanent basis in 1851.

The fortifications of Monsaraz and the town between the walls

This town came into being at a time of prosperity. Its population kept growing, however, and soon spread beyond its walls. The town's strategic position made it possible to detect the presence of the enemy well in advance of any attack, due to the visual communication established between the fortifications and the network of watchtowers built in the surrounding area.

Monsaraz's defensive system shows evidence of two distinct periods of construction and different building techniques:

- **Mediaeval fortifications:** the castle and town walls were built before the appearance of firearms (12-14th centuries). The walls are vertical and quite tall, being built of irregular-shaped schist stones, except for the corners and bases, which were built in regular blocks of granite;

- **17th-century fortifications:** these essentially Vauban-style defences, have hypothetically been attributed to Nicolau de Langres and are surmounted to the north by an advanced construction. The progress made in terms of artillery forced military engineers to replace the high castle walls by less apparent and less vulnerable defences. The walls are made of schist and are much thicker. The necessary earthwork involved compacting the soil.

Monsaraz

History and culture

- 6 Porta da Vila
- 7 Porta d'Évora
- 8 Porta d'Alcoba
- 9 Porta do Buraco
- 10 Castle
- 11 Pillory
- 12 Cistern
- 13 Casa da Inquisição
- 14 Igreja de Santiago
- 15 Igreja de N. Sr.^a da Lagoa
- 16 Igreja da Misericórdia
- 17 Capela de São José
- 18 Ermida de São Bento
- 19 Igreja de São João Batista
- 20 Sacred Art Museum
- 21 Casa Monsaraz

Regional products shops

- 18 Mufla
- 32 Artesanato da Terra
- 33 Castas e Castiços
- 34 Coisas de Monsaraz
- 35 Loja da Mizette
- 36 Tula
- 66 Casa da Muralha

Facilities

- Cashpoint
- Post office
- Bus Stop
- Tourist Information Office

Accommodation

- 36 Casa Dona Antónia
- 41 Casa Pinto
- 44 Estalagem de Monsaraz

Restaurants

- 18 Casa do Forno
- 19 Casa Modesta
- 23 Lumumba
- 33 Sabores de Monsaraz
- 8 Xarez

Bars

- 8 Xarez



TELHEIRO
S. PEDRO DO CORVAL
REGUENGOS DE MONSARAZ

REGUENGOS DE MONSARAZ
MOURÃO

The Gates of Monsaraz

6 Porta da Vila

38°26'40.25"N | 7°22'48.42"W

This is the most emblematic gate and was the main entrance to the town. On the inside walls, two standard marks have been carved that were used at the cloth market.

Its robust defensive structure is protected by two semi-cylindrical turrets. The west tower (probably built in the reign of Pedro II) has a ribbed ceiling and houses the bell cast by the foreign artists Diogo de Abalde and Domingos de Lastra, which is inscribed with the date of 1692.

Above the gate's Gothic arch is a plaque commemorating the dedication of the kingdom to the Immaculate Conception, by João IV in 1646.



7 Porta d'Évora

38°26'38.03"N | 7°22'52.36"W

On the northern slope of Monsaraz, heading from south to north, the first gate we come across is the Porta d'Évora, where the Roman road from Moura entered the town.

The pointed granite arch is flanked on the south side by a defensive turret.



8 Porta d'Alcoba

38°26'34.03"N | 7°22'49.87"W

To the south, the wall is broken by a pointed granite gate, now known as the Porta d'Alcoba, although in the 17th century it had the name of "Porta Dalcoba".



9 Porta do Buraco

38°26'37.97"N | 7°22'47.56"W

To the southeast, we find the wicket gate or the Porta do Buraco. It used to protect the town's public cistern, and so the French engineers who designed the modern fortifications ordered it to be bricked in so as to protect the precious liquid.

It seems to be the oldest gate in the wall.





10 Castle

38°26'31.96"N | 7°22'54.40"W

Built in the late 13th century, Monsaraz Castle is classified as a national monument. Still standing from the original building are the keep and four smaller square towers.

The central part of the castle is now used as an arena and the keep is divided into three floors: the lower floor was once used as a dungeon; the middle floor was the governor's quarters; and the upper floor was used for storage.



11 Pillory

38°26'35.33"N | 7°22'50.89"W

The present-day pillory was built in the 16th century, using parts of the original pillory destroyed in the earthquake of 1755.

Made of fine white marble from Estremoz, this pillory was clearly inspired upon the classical style. It is typical of the Alentejo region and stood as a symbol of the autonomy and authority of the municipality of that time.



12 Cistern

38°26'38.43"N | 7°22'47.81"W

The huge cistern (14/15th century) used to be the main water reservoir inside the walls of Monsaraz and the main supplier of the town's population. According to local tradition, the cistern was built on the site of a former Muslim mosque the Gothic arch at the west of the building provided access to the main sewer.



13 Casa da Inquisição

38°26'34.00"N | 7°22'54.11"W

According to tradition, this building was a place of torture, where the inquisitors tried their prisoners. Nevertheless the lack of documentary evidence leads us to believe that it was probably the archive of a law court or a temporary jail where prisoners were held before being sent to Évora.

14 Igreja de Santiago

38°26'37.17"N | 7°22'50.50"W

According to the known documents, this church already existed in the 13th century. During the 14th century, it belonged to the Military Order of Santiago da Espada (St. James) and was later brought under royal patronage and transferred to the Order of Christ.

The original mediaeval church was badly damaged in the 1755 earthquake, with its structure being reinforced some years later.

During the 1980s, it was restored by Reguengos de Monsaraz Municipal Council and transformed into a cultural space used for conferences, lectures and exhibitions.



15 Igreja de Nossa Senhora da Lagoa

38°26'35.40"N | 7°22'50.24"W

The parish church was built in the early 16th century to replace the old Gothic church that had become contaminated in the plague and had to be destroyed.

It has a plain façade with a panel of tiles depicting Our Lady of the Conception, flanked by two square towers.

The church's interior has eight side chapels, most notably the one containing the marble tomb of Gomes Martins Silvestre, depicting a funeral procession of 17 figures.



16 Igreja da Misericórdia

38°26'35.61"N | 7°22'51.03"W

Inside this baroque chapel is a sculpture of "Senhor Jesus dos Passos", probably a 16th-century gift from Dom Teodósio II, the Duke of Bragança.

The neighbouring Santa Casa da Misericórdia [a charitable institution] has an important collection of 16th-century documents.



17 Capela de São José

38°26'36.17"N | 7°22'50.65"W

Access to this baroque chapel on the second floor is gained via a steep narrow staircase without a banister. The building was placed here so that it could be used as the chapel for the old jail standing opposite. It was founded by Domingos Lourenço Perdigão in 1708.



18 Ermida de São Bento

38°26'48.37"N | 7°22'43.63"W

This rural chapel was built in the late 16th/early 17th century and paid for by various local residents. It was badly damaged in the 1755 earthquake.





19 Capela Votiva de São João Baptista (Cuba)

38°26'37.96"N | 7°22'45.50"W

This chapel is surrounded and supported by the ramparts of the 17th-century fortification.

The first records of its construction date back to the 14th century, although some historians have classified it as an 11th or 12th-century Muslim shrine, since it displays features that were common to many constructions built in the Alentejo at this time, suggesting an Islamic influence.



20 Ermida de Santa Catarina

38°26'40.60"N | 7°22'18.06"W

Situated in the surroundings of Monsaraz, this chapel was built in the 13th century, most probably by the Knights Templar because of the symbols that have been found and its architectural style. It was probably used as a shelter for travellers.



21 Convento da Orada

38°27'18.07"N | 7°22'24.64"W

Work began on the construction of this monastery in 1700, but due to its huge size it was only completed in 1741.

According to local tradition, this place is linked to Nuno Álvares Pereira, because he prayed here before several battles against Castile.



Antigos Paços da Audiência and Fresco do Bom e Mau Juiz / Sacred Art Museum

38°26'36.09"N | 7°22'50.16"W

Built in the mid-14th century, during the reigns of Dinis I and Afonso IV, this building was used for public acts in the town of Monsaraz, which previously had taken place in the churchyard of the Igreja de Santa Maria do Castelo. Around the 15/16th century, the building was converted into a jail, with the addition of a second floor. It was partly destroyed in the 1755 earthquake.

During maintenance work undertaken in 1958, the 15th-century fresco entitled "O Bom e o Mau Juiz" (The Good and Bad Judge) was discovered here. This is a clear allegory of justice and corruption, commissioned by the Duke of Bragança, which explains the presence of his coat of arms.

monsaraz museu aberto

The mediaeval town of Monsaraz is today an Open Museum with events and activities taking place all year round.

Visitors can enjoy permanent and temporary exhibitions, concerts of both classical and contemporary music, and theatre, among many other cultural events.

The biennial event known as Monsaraz Museu Aberto is held in July with a programme designed to show the best of what is happening in the world of culture and the performing arts, both in Portugal and abroad. Considered to be a major reference in the Alentejo and Portugal as a whole, the biennial has been organised by Reguengos de Monsaraz Municipal Council since 1986. It has already made a name for itself through the quality and diversity of its programme and the architectural and historic setting in which the festival takes place.

14 Igreja de Santiago

R. de Santiago

Monsaraz

38°26'37.17"N | 7°22'50.50"W

Sacred Art Museum

Lg. D. Nuno Álvares Pereira

Monsaraz

38°26'35.88"N | 7°22'50.23"W

Casa Monsaraz

Lg. D. Nuno Álvares Pereira

Monsaraz

38°26'34.51"N | 7°22'51.07"W



Reguengos de Monsaraz

The town already existed in 1680, belonging to the estates of the House of Bragança, which were known by the names of Reguenguinho, Ramilo and Mon Real. In 1752, it was separated from the parish of Nossa Senhora da Caridade at the orders of Frei Miguel de Távora, forming an entirely new parish.

The population of the new parish grew around two separate settlements: Reguengos de Cima and Reguengos de Baixo, which, in 1838, formed the administrative base for the first transfer of the municipal seat from Monsaraz to the village of Reguengos.

In 1840, Maria II issued a charter raising the village to the status of a town with the name of Vila Nova de Reguengos, as a reward for the loyalty shown by its inhabitants in defence of the independence of the Portuguese throne.

The municipal seat was transferred on several occasions to Monsaraz, before finally becoming definitively established in Reguengos de Monsaraz in 1851.

Shortly afterwards, on 30th September 1852, Manuel Augusto Mendes Papança was elected Mayor. In the space of 20 years, he provided the new municipality with much needed infrastructures, making it a model for economic and social development. At the turn of the 19th to the 20th century, the town enjoyed another spurt of development with the appearance of various industries, such as milling and the new electric power plant. Together with the new train station, these infrastructures were to revolutionise the urban fabric and the transport of people and goods.

24 Praça de Santo António

38°25'31.85"N | 7°31'57.69"W

The small chapel dedicated to Saint Antony was built in this square, around which the small village of Reguengos de Monsaraz first emerged in the 16th century.



26 Bust in the Praça da Liberdade

38°25'27.88"N | 7°32'5.66"W

This bust represents Manuel Augusto Papança, who was the Mayor of Reguengos for 20 years, between 1851 and 1871.

His first act was to pay the sum of 8,000 réis owed in taxes from his own pocket, and he was also responsible for the building of the present-day Town Hall, the Cemetery and the Hospital da Santa Casa da Misericórdia.

Thanks to his efforts, the streets were paved for the first time, and improvements were made to the roads and wells.



28 Parish Church

38°25'26.91"N | 7°32'4.00"W

The present-day parish church, which replaced the old chapel dedicated to Saint Antony, originated in 1887, being built in response to the increasing needs for religious worship among the population of Reguengos.

The Reguengos Parish Council decided to use the donation of 14 contos de réis bequeathed to it by Manuel Papança to hire António José Dias da Silva (the architect of the Campo Pequeno bull ring) to design a building in the romantic style of neo-Gothic architecture.

The church has a floor plan in the shape of a Latin cross, with a bell-tower in the centre of its façade. Inside, it has a central nave and two aisles, flanked by five altars, an extended transept and three chapels in the apse. Later, as a result of the Second Vatican Council, this church underwent a number of adaptations determined by the new liturgical reforms.



Exhibition of Traditional Arts and Crafts

In Reguengos de Monsaraz, you can get to know more about the region's traditions and its arts and crafts, by visiting the **Exhibition of Traditional Arts and Crafts**. Here, you will find on display a group of objects that reproduce the way of life of a people whose cultural identity is reflected in its traditions and values.

R. M^a. Rosário Perdigo
Reguengos de Monsaraz
38°25'25.82"N | 7°32'25.35"W
Pho. (+351) 266 508 040
cultura@cm-reguengos-monsaraz.pt
www.cm-reguengos-monsaraz.pt
weekdays
09h00 - 12h00 | 14h00 - 17h00
at weekends and bank holidays only to who
have booked in advance

Permanent Archaeology Exhibition

Adega José de Sousa
R. de Mourão, 1
Reguengos de Monsaraz
38°25'29.57"N | 7°31'47.06"W
Pho. (+351) 266 502 729
Fax. (+351) 266 509 768
josedesousa@jmfonseca.pt
www.jmfonseca.pt

Torre do Esporão Archaeological Museum | Art Gallery

Torre do Esporão is a must for all visitors to the municipality of Reguengos de Monsaraz.

The ground floor of the tower now houses an Archaeological Museum, where various objects are exhibited that were found on the Esporão estate, as well as some pieces from the village of Perdigoes.

On the first floor, you can visit the Gallery, where you can see the original works of the painters who created the labels for the bottles of Esporão wine.

Besides the tower's obvious architectural interest as an example of a 15th-century stately home, the surrounding area is also an excellent reason for visiting the Esporão estate: what you find here is a genuine example of a rural dwelling space, composed of the house (the tower) and the church (Ermida de Nossa Senhora dos Remédios).

Herdade do Esporão
Reguengos de Monsaraz
38°22'47.07"N | 7°33'38.96"W
Pho. (+351) 266 509 280
Fax. (+351) 266 519 753
reservas@esporao.com
www.esporao.com

Concerts, Shows and Cinema

The Municipal Auditorium is located in Praça da Liberdade, the geographical heart of Reguengos de Monsaraz. It is the main venue for concerts and similar events in the municipality and shows films every weekend.

Municipal Auditorium
Praça da Liberdade
Reguengos de Monsaraz
38°25'26.15"N | 7°32'6.08"W
Pho. (+351) 266 508 040
Fax. (+351) 266 508 059
geral@cm-reguengos-monsaraz.pt
www.cm-reguengos-monsaraz.pt

Municipal Library

This is housed in the Reguengos de Monsaraz Town Hall.

It has around 16,000 books and 400 DVDs available for lending, as well as daily and weekly newspapers and magazines available for consultation.

R. 1º de Maio
Reguengos de Monsaraz
38°25'28.34"N | 7°32'6.68"W
Pho. (+351) 266 508 040
Fax. (+351) 266 508 059
biblioteca@cm-reguengos-monsaraz.pt
www.cm-reguengos-monsaraz.pt

Business and Exhibition Park

This area is essentially used for exhibitions, trade fairs, concerts and shows, conferences, seminars and festivals, not only serving to promote the region's products, but also attracting potential investors and other organisations wishing to hold major events in the town.

Annual programmes are drawn up for its use, with events being promoted not only by the Municipal Council, but also by regional and national organisations, due to the great quality of this venue.

R. dos Mendes
Reguengos de Monsaraz
38°25'23.17"N | 7°31'48.47"W
Pho. (+351) 266 519 839
Fax. (+351) 266 508 059
geral@cm-reguengos-monsaraz.pt
www.cm-reguengos-monsaraz.pt

Bull Ring

The Reguengos de Monsaraz Bull Ring was opened in 1925 and seats up to 3664 people. It was recently restored and continues to provide an excellent programme of bullfights, as well as other events.











Campo 25 de Abril
Reguengos de Monsaraz
38°25'13.32"N | 7°32'8.33"W
Pho. (+351) 266 509 190
Fax. (+351) 266 509 199

Reguengos de Monsaraz

Sport and leisure

-  Horseriding Centre
-  Tennis courts
-  Municipal swimming pools
-  Football pitch
-  Sports centre
-  Children's park
-  Picnic area

Accommodation









-  9 A Moira
-  10 Aqui Jardim
-  12 MonReal
-  13 O Gato
-  38 Casa da Palmeira
-  39 Casa do Alentejo
-  45 Fialho
-  47 Hotel Provincia
-  52 Os Condes
-  54 Solar de Alqueva

ÉVORA
LISBOA

Restaurants

-  1 Esporão
-  2 Convivius
-  3 Galeria Arte Café
-  5 Mestre Tapas
-  6 Plano B
-  9 A Moira
-  10 Aqui Jardim
-  12 MonReal
-  13 O Gato
-  14 A Grelha
-  20 Central
-  21 Hambuá
-  22 Jona
-  26 O Aloendro
-  27 O Barril
-  30 O Pingo
-  34 Solar de Monsaraz
-  35 Taberna Al-Andaluz
-  36 O Chaparro
-  68 Parque da Cidade

Bars

-  2 Convivius
-  3 Galeria Arte Café
-  5 Mestre Tapas
-  6 Plano B
-  56 Classic Pub
-  57 JP2
-  58 Sortilégio
-  68 Parque da Cidade

CARIDADE
4 Harmonia e Sabor
15 A Ponte

1 Herdade do Esporão
Torre do Esporão

ALANDROAL
 50 Adega do Calisto
 65 Granacer

Wine tourism

- 1 Herdade do Esporão
- 60 Adega do Calisto
- 61 Adega José de Sousa
- 62 CARMIM
- 63 Granacer
- 64 Herdade do Corval
- 65 Monte do Limpo

Facilities

- Health Centre
- Chemist's
- Police
- Fire Station
- Cashpoint
- Bus Stop
- Taxi Rank
- Church
- Service Station
- Town Hall
- Tourist Information Office

S. PEDRO DO CORVAL
 MONSARAZ
 22 CARMIM

MONSARAZ
 MOURÃO
 21 Herdade do Corval

Regional products shops

- 31 A Loja
- 33 Castas e Castiços

Craftsmen

- 24 António Luís Soeiro
- 26 C.R. Formação de Artesãos - IEPF
- 27 Fábrica Alentejana de Lanifícios
- 28 Joaquim Canadas dos Santos
- 29 Joaquim José V. Correia
- 30 SOMODEL

History and Culture

- 24 Praça de Santo António
- 25 Parish Church
- 26 Bust in the Praça da Liberdade
- 27 Exhibition of Traditional Arts and Crafts
- 28 Permanent Archaeology Exhibition
- 29 Torre do Esporão _Archaeological Museum
- Concerts, Shows and Cinema
- Business and Exhibition Park
- Bull Ring

ALANDROAL
 PINHO
 ARCO DO CAMPO
 ALANDROAL - PORTAL

Skilled handiwork

In the old days, everything was made by hand, from everyday utensils to decorative pieces.

Each craftsman gave a little of his soul to each piece he produced.

In the municipality of Reguengos de Monsaraz, many of these handicrafts still continue to be performed today, most notably at the clay potteries of São Pedro do Corval.

Other handicrafts include the manufacture of copper articles, cattle bells, leather goods, wickerwork and weaving, whose traditions date back to the origins of Reguengos de Monsaraz, where you can still find the workshops that gave their name to the famous blankets with their unique designs.

Olaria de São Pedro do Corval® Portugal's Largest Pottery Centre

São Pedro do Corval, Portugal's largest clay pottery centre, now has 22 potteries.

The ceramic tradition in this region dates back to prehistoric times, thanks to the existence of suitable clay deposits, which have always encouraged the development of this activity.

The traditional decorative and/or utilitarian articles are still used today, although most of them now have a decorative purpose.

Some changes have been introduced into the manufacturing process through the attempts made to create new uses for old traditions. The "Ceramic Routes" and "Designing Tradition" projects are examples of recent initiatives made in this area.

São Pedro do Corval is one of the few places where, at any time of the day and without the need for prior booking, visitors can still see potters working at their wheels, plying their everyday trade in a clear demonstration of the region's cultural authenticity and constantly reminding us of one of mankind's oldest links with nature: the shaping of the earth.

Iberian Pottery Festival

The municipal councils of Reguengos de Monsaraz and Salvatierra de los Barros and the parish council of Corval hold the Iberian Pottery Festival on a yearly basis.

The aim of the event is to draw attention to clay pottery, highlighting its importance both as an artistic craft and as part of the regional economy, and helping to promote tourism and the cultural heritage that has developed around these two huge pottery centres.

The programme for this event normally includes the Iberian Pottery and Ceramics Workshop, where problems related with this artistic activity are presented and discussed, not only matters relating to techniques, promotional questions and projects, but also questions related with the ceramic heritage.



Potteries

1 Olaria Aníbal Rosado

R. do Jardim, 21
São Pedro do Corval
38°26'48.82"N | 7°29'3.16"W
Pho. (+351) 266 549 267

2 Olaria António Manuel Janeiro

R. da Primavera, 19
São Pedro do Corval
38°26'49.66"N | 7°29'9.17"W
Pho. (+351) 266 549 666
Mob. (+351) 969 025 144

3 Olaria Beijinho, Lda

R. de S. Pedro, 35
São Pedro do Corval
38°26'57.09"N | 7°28'51.18"W
Pho. (+351) 266 549 169
Mob. (+351) 964 816 657

4 Olaria Bulhão

R. 1º de Maio, 2
São Pedro do Corval
38°26'55.50"N | 7°29'26.41"W
Pho. (+351) 266 549 287
Mob. (+351) 914 029 172

5 Olaria Carrilho Lopes

R. da Olaria, 11
São Pedro do Corval
38°26'55.39"N | 7°29'15.33"W
Pho. (+351) 266 549 161
geral@olaria-carrilho.com
www.olaria-carrilho.com

6 Cerâmica Artesanal de Paulo Ramalho

R. da Olaria, 8
São Pedro do Corval
38°26'55.50"N | 7°29'14.81"W
Pho. (+351) 266 549 314
Mob. (+351) 965 419 424
ceramicartesanal@gmail.com
www.ceramica-artesanal.com

7 Olaria Cristo

R. Castelhanos, 18
São Pedro do Corval
38°26'54.31"N | 7°29'15.39"W
Pho. (+351) 266 549 172
Mob. (+351) 962 991 004

8 Olaria Egídio Santos

R. do Jardim, 34
São Pedro do Corval
38°26'47.84"N | 7°29'3.62"W
Mob. (+351) 969 924 736

9 Olaria Gracindo Carrilho

R. da Serra, 28
São Pedro do Corval
38°27'5.20"N | 7°28'52.97"W
Pho. (+351) 266 549 223
Mob. (+351) 966 747 510

10 Olaria Joaquim Lagareiro

Estr. de Monsaraz, 4
São Pedro do Corval
38°26'44.64"N | 7°28'57.15"W
Mob. (+351) 964 029 776

11 Olaria José Cartaxo, Lda.

R. da Primavera, 23
São Pedro do Corval
38°26'50.43"N | 7°29'10.65"W
Pho. (+351) 266 549 681
Mob. (+351) 965 646 647
cartaxo75@hotmail.com

12 Luís Ramalho Dias

R. do Jardim, 9
São Pedro do Corval
38°26'50.05"N | 7°29'3.31"W
Mob. (+351) 967 986 783

13 Olaria Luís Janeiro

R. da Primavera, 11
São Pedro do Corval
38°26'48.86"N | 7°29'7.45"W
Pho./fax. (+351) 266 549 387
Mob. (+351) 963 170 126
olaria-luis-janeiro@hotmail.com

14 Olaria Marcelino Paulino

R. da Primavera, 7
São Pedro do Corval
38°26'48.40"N | 7°29'6.76"W
Pho. (+351) 266 549 320
Mob. (+351) 932 050 558

15 Olaria Mário Ramalho

R. Zeca Afonso, 39
São Pedro do Corval
38°26'54.59"N | 7°28'59.89"W
Pho. (+351) 266 549 639
Mob. (+351) 966 713 169

16 Olaria Mestre Caturra & Filho

Pátio da Anica, 2
São Pedro do Corval
38°26'52.52"N | 7°28'48.35"W
Pho. (+351) 266 549 542

17 Olaria Mufla

R. Dr. José Garcia da Costa, 10
São Pedro do Corval
38°26'58.49"N | 7°28'57.01"W
Mob. (+351) 962 651 721
Pho. (+351) 266 549 265
amilcardancante@sapo.pt
www.mufla.com.pt

18 Olaria O Patalim

Estr. de Monsaraz, 12
São Pedro do Corval
38°26'43.95"N | 7°28'55.28"W
Pho. (+351) 266 549 117
Mob. (+351) 969 794 402
olariapatalim@gmail.com
www.olariapatalim.com

19 Olaria Quintas

R. da Primavera, 3
São Pedro do Corval
38°26'46.90"N | 7°29'7.24"W
Pho. (+351) 266 549 324
Mob. (+351) 967 612 414

20 Olaria Olivério Dourado

R. Professor Cândido, 60
São Pedro do Corval
38°26'51.31"N | 7°28'53.80"W
Pho. (+351) 266 549 183
Mob. (+351) 916 989 464

21 Olaria Polido e Filho

R. da Primavera, 44/46
São Pedro do Corval
38°26'52.80"N | 7°29'14.60"W
Pho. (+351) 266 549 190
olariapolido@gmail.com
www.olariapolido.com

22 Olaria Tavares

Beco do Monteço
São Pedro do Corval
38°26'53.30"N | 7°29'19.02"W
Pho. (+351) 266 549 230

Alentejo painted furniture

24 António Luís Soeiro

R. de Lisboa, 17
Reguengos de Monsaraz
38°25'36.21"N | 7°32'7.78"W
Pho. (+351) 266 503 121
Mob. (+351) 96 289 541

30 SOMODEL

R. da Junqueira
Reguengos de Monsaraz
38°25'32.60"N | 7°31'36.15"W
Pho. (+351) 266 502 459

26 Centro Regional de Formação de Artesãos - IEFP

Av. do Alentejo
Reguengos de Monsaraz
38°25'34.76"N | 7°32'51.91"W
Pho. (+351) 266 502 690

Weaving

27 Fábrica Alentejana de Lanifícios

R. dos Mendes, 79
Reguengos de Monsaraz
38°25'19.00"N | 7°31'42.47"W
Pho. (+351) 266 502 179
Pho. (+351) 266 557 159

25 Catarina Leal

R. de S. Pedro, 14
S. Pedro do Corval
38°26'57.74"N | 7°28'52.44"W
Mob. (+351) 965 313 058

Copper work

28 Joaquim Canadas dos Santos

R. de Mourão, 55
Reguengos de Monsaraz
38°25'24.96"N | 7°31'58.33"W
Pho. (+351) 266 503 572

Cattle bells

29 Joaquim José V. Correia

R. das Áreas de Baixo, 7
Reguengos de Monsaraz
38°25'25.87"N | 7°31'55.96"W
Mob. (+351) 967 987 512

S. Pedro do Corval

Rota dos Oleiros®

Craftsmen

25 Catarina Leal

Regional products shops

▲ Cristo

▲ Mufla

Potteries

- 1 Aníbal Rosado
- 2 António Janeiro
- 3 Beijinho
- 4 Bulhão
- 5 Carrilho Lopes
- 6 Cerâmica Artesanal de Paulo Ramalho
- 7 Cristo
- 8 Egídio Santos
- 9 Gracindo Carrilho
- 10 Joaquim Lagareiro
- 11 José Cartaxo
- 12 Luís Dias
- 13 Luís Janeiro
- 14 Marcelino Paulino
- 15 Mário Ramalho
- 16 Mestre Caturra & filho
- 17 Mufla
- 18 O Patalim
- 19 Quintas
- 20 Olivério Dourado
- 21 Polido e Filho
- 22 Tavares



Restaurants

16 A Tarefa

17 Adega do Cachete

Bars

59 Next bar

Sport and Leisure

🏊 Sports centre

👶 Children's park

Facilities

🧪 Chemist's

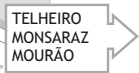
💰 Cashpoint

✉ Post office

🚌 Bus Stop

🚖 Taxi Rank

🏛 Church





The regional cuisine has an unmistakable taste, deriving from the use of olive oil, pork lard and some aromatic herbs used for seasoning, such as parsley, coriander, mint, river mint, pennyroyal and oregano, among others. Combined with bread, these form the basis for many of the region's traditional dishes, such as Migas, Gaspacho and Açordas.

The meat mainly comes from the traditional slaughtering of pigs, sheep farming and hunting (rabbit, hare, partridge and wild boar).

Although not as widespread as the other dishes, freshwater fish barbel, black bass and pike are also an important part of the municipality's typical cuisine.

Olives, cheese, sausages and smoked ham are some of the regional products that are also used in the preparation of main dishes or simply as starters.

In the world of sweets and desserts, the most common ingredients are eggs, sugar, honey, olive oil, almonds, "gila" [a variety of pumpkin] and pork lard. When mixed together, they result in the delicious "Bolo Rançoso" (a typical cake), and Honey and Olive Oil Cake, among many other delights that will satisfy even the sweetest tooth.

Bakery and Cake Shop

Reguengos de Monsaraz

Padaria Ideal Monsaraz

Zona Industrial, 25 e 27
Pho. (+351) 266 502 755

Pastelaria Infante

R. Infante D. Henrique, 5 e 7
Mob. (+351) 969 027 065

Maria de Lurdes Ramalho Pimenta

R. de S. José, 8-A 1º Dto.
Pho. (+351) 266 503 810
Mob. (+351) 964 843 443

Sociedade Panificadora Central

R. da Panificadora, 11-3
Pho. (+351) 266 502 380

Empório do Açúcar

R. Conde de Monsaraz, 15-A
Pho. (+351) 266 501 241

São Pedro do Corval

Padaria António José Oliveira Couto

R. António Jacinto Rosa, 29
Pho. (+351) 266 519 810
Mob. (+351) 965 518 979

Campinho

Padaria do Palhinhas

R. Nossa Srª. das Dores, 5
Pho. (+351) 266 587 016

Luís Fonseca - Doçaria Conventual

R. da Ribeira, 2
Mob. (+351) 961 321 908

Telheiro e Ferragudo

A Fonte - Padaria Pastelaria, Lda.

R. da Fonte, 36
Pho. (+351) 266 557 405

Padaria Gato

R. das Varandas
Pho. (+351) 266 557 360

Santo António do Baldio

Padaria do Baldio, Lda.

R. Dâmaso Alfaiate Ramalho, 21
Pho. (+351) 266 549 391
Mob. (+351) 962 706 030

Traditional Sausages

E.T.R. Enchidos Tradicionais de Reguengos de Monsaraz

Zona Industrial, Lote 19
Reguengos de Monsaraz
Mob. (+351) 965 866 222
Mob. (+351) 965 866 256

Cheeses

Queijaria Courela do Campo, Lda.

R. das Vinhas, 18
Cumeada
Pho. (+351) 266 587 368
Mob. (+351) 917 224 043

Sapata & Filha

Estr. da Caridade
Reguengos de Monsaraz
Pho. (+351) 266 502 860



Reguengos de Monsaraz

14 A Grelha

R. do Covalinho, 1 e 3
38°25'27.46"N | 7°32'0.41"W
Pho. (+351) 266 502 840
Fax. (+351) 266 502 840
moira_leitao@sapo.pt
⌚ 12h00-15h30 | 19h00-22h00
closed on Sunday
🍴 60 pax
🍷 Regional dishes

9 A Moira

EN 255 - Quinta de Santiago
38°26'5.26"N | 7°31'53.81"W
Pho. (+351) 266 502 263
moira_leitao@sapo.pt
www.quintadesantiago.net
⌚ 12h00-16h00 | 19h00-22h30
closed on Monday
🍴 200 pax
🍷 Pork cataplana, Pennyroyal
migas

10 Aqui Jardim

Av. Dr. Joaquim Rojão, 15
38°25'28.46"N | 7°32'26.11"W
Pho. (+351) 266 502 993
Fax. (+351) 266 502 763
⌚ 12h00-14h30 | 18h30-22h00
closed on Tuesday
🍴 42 pax
🍷 Oven roast codfish, Oven roast
pork

20 Central

Praça da Liberdade, 10
38°25'26.42"N | 7°32'6.53"W
Pho. (+351) 266 502 219
Fax. (+351) 266 502 219
⌚ 12h00-15h30 | 19h00-22h00
closed on Tuesday
🍴 76 pax
🍷 Braised wild partridge, Roast
cheek of pork, *Migas* in the
Alentejo Style

2 Convívio

Rua António Vaz Natário
38°25'44.44"N | 7°31'58.75"W
Pho. (+351) 266 501 658
Mob. (+351) 967 026 370
⌚ monday to thursday: 9h30-02h00
friday ans saturady: 11h00-04h00
sunday: 11h00-02h00
🍴 270 pax
🍷 Octopus with baked potatoes,
Grilled Iberian pork kebab with
pineapple

1 Esporão

Torre do Esporão
38°23'26.18"N | 7°33'3.62"W
Pho. (+351) 266 509 280
Fax. (+351) 266 519 753
reservas@esporao.com
www.esporao.com
⌚ 12h30-19h00
🍴 79 pax
dinner served only to groups who have
booked in advance
🍷 Codfish cooked in the Esporão
style, Iberian pork steaks with
Esporão liqueur wine

3 Galeria Arte-Café

R. da Caridade, 1 e 5
38°25'31.86"N | 7°32'6.57"W
Pho. (+351) 266 501 653
Mob. (+351) 966 866 307
⌚ every day | 10h00-02h00
bank holidays
12h00-16h00 | 20h00-02h00
closed sunday
🍴 30 pax
🍷 Loin with prunes, Sirloin steak

21 Hambuá

R. da Caridade, 26
38°25'33.70"N | 7°32'10.96"W
Pho. (+351) 266 519 172
Pho. (+351) 266 519 014
🍴 88 pax

22 Jona

R. Maria Inácia V. Perdigo, 5
38°25'24.96"N | 7°32'19.28"W
Pho. (+351) 266 503 017
⌚ 09h00-22h00 closed on saturday
🍴 56 pax
🍷 Pizza, Regional dishes

5 Mestre Tapas

R. Mouzinho de Albuquerque, 64
38°25'26.55"N | 7°32'11.42"W
Pho. (+351) 266 503 892
Mob. (+351) 965 005 686
Fax. (+351) 266 509 414
mail@mestretapas.com
www.mestretapas.com
⌚ 12h00-15h00
dinner only Friday and Saturday. Other
days by appointment
closed on Monday
🍴 96 pax
🍷 Codfish with Terras d'el Rei
olive oil

12 MonReal

R. de Moçambique, 28
38°25'42.53"N | 7°32'14.79"W
Mob. (+351) 927 317 106
Mob. (+351) 966 863 577
geralmonreal@gmail.com
⌚ from Thursday to Sunday: 08h00-
23h00
Other days only to groups who have
booked in advance
🍴 60 pax
🍷 Kangaroo steaks

26 O Aloendro

Av. do Alentejo, 3-B
38°25'35.55"N | 7°32'54.86"W
Pho. (+351) 266 502 109
Fax. (+351) 266 519 896
aloendro@gmail.com
www.restaurantealoendro.com
⌚ 12h30-15h30 | 19h30-22h30
closed on Monday
🍴 110 pax
🍷 Asparagus *migas*

27 O Barril

R. do Comércio, 17
38°25'28.18"N | 7°32'4.20"W
Pho. (+351) 266 502 860
Mob. (+351) 962 943 327
⌚ 12h00-15h00 | 19h00-22h00
closed on Sunday
🍴 42 pax
🍷 Codfish in the house style,
Dogfish in the Alentejo style

36 O Chaparro

R. De S. Marcos, 22-C
Reguengos de Monsaraz
38°25'30.31"N | 7°32'18.57"W
Pho. (+351) 266 503 181
Mob. (+351) 915 188 755
joachiquilho@hotmail.com
⌚ 07h00-24h00
closed on Sunday
🍴 40 pax
🍷 Regional dishes, Stewed and
Grilled Snails

13 O Gato

Praça da Liberdade, 13
38°25'27.20"N | 7°32'7.51"W
Pho. (+351) 266 502 353
Fax. (+351) 266 509 086
info@residencialogato.com
www.residencialogato.com
⌚ 12h00-15h00 | 19h00-22h00
closed on Friday
🍴 80 pax
🍷 Regional dishes

30 O Pingo

R. de Lisboa, 25
38°25'37.76"N | 7°32'9.29"W
Pho. (+351) 266 519 682
⌚ 12h00-15h00 | 19h00-21h30
closed on Sunday
🍴 54 pax
🍷 Regional dishes

68 Parque da Cidade

R. do Jardim
38°25'19.98"N | 7°32'11.10"W
Mob. (+351) 966 056 051
⌚ 10h00-24h00
closed on Thursday
🍴 160 pax
🍷 Loin with Boletus Edulis sauce,
Silarca Mushrooms with eggs

6 Plano B

R. António Gião, 13, 13-A e B
38°25'24.59"N | 7°32'4.94"W
Mob. (+351) 963 716 221
restaurante.plano.b@gmail.com
⌚ 12h00-15h00 | 19h00-24h00
closed on Sunday afternoon
🍴 120 pax
🍷 Grilled Iberian pork with
Asparagus *migas*, Grilled lamb
chops

34 Solar de Monsaraz

R. Conde de Monsaraz, 38
38°25'30.01"N | 7°31'59.04"W
Pho. (+351) 266 502 846
⌚ 12h00-15h00 | 19h00-21h00
closed on monday
🍴 48 pax
🍷 Regional dishes, Duck à
l'Orange, Roast pork with
coriander

restaurants

35 Taberna Al-Andaluz

R. 1.º de Maio, 39-F
38°25'30.25"N | 7°32'10.30"W
Pho. (+351) 266 519 362
Mob. (+351) 965 639 028
tabernaandaluz@sapo.pt
www.tabernalaandaluz.com
⌚ 10h30-15h00 | 17h30-22h00
closed on Sunday
🍷 15 pax
🍷 Traditional Alentejo soups,
Tapas and snacks, Reguengos
sheep's cheese, Smoked Iberian
pork ham and sausages

Monsaraz

18 Casa do Forno

Tv. da Sanabrosa
38°26'36.34"N | 7°22'51.18"W
Pho. (+351) 266 557 190
Mob. (+351) 962 454 940
⌚ 12h00-15h00 | 19h00-21h30
closed on Tuesday
🍷 50 pax
🍷 Regional dishes

19 Casa Modesta

Lg. De Santiago, 1
38°26'36.89"N | 7°22'50.69"W
Pho. (+351) 266 757 125
Mob. (+351) 965 800 118
⌚ 12h00-15h00 | 19h00-21h00
closed on Wednesday
🍷 20 pax
🍷 Oven roast codfish, Grilled
Iberian pork

37 Centro Náutico de Monsaraz

38°26'2.40"N | 7°21'3.41"W
Pho. (+351) 266 557 471
Mob. (+351) 962 537 711
tiago@sem-fim.com
www.sem-fim.com
⌚ 10h00-21h00
🍷 30 pax
🍷 Grilled Iberian pork

11 Feitiço da Moura

38°26'6.82"N | 7°23'19.37"W
Pho. (+351) 266 550 100
Fax. (+351) 266 550 108
hortadamoura@hortadamoura.pt
www.hortadamoura.pt
⌚ 13h00-15h00 | 19h30-22h00
🍷 50 pax
🍷 Regional dishes

23 Lumumba

R. Direita, 12
38°26'37.11"N | 7°22'49.40"W
Pho. (+351) 266 557 121
Fax. (+351) 266 557 284
⌚ 12h00-15h00 | 19h00-21h00
closed on Monday
🍷 45 pax
🍷 Lamb stew, Migas, Roast lamb,
Pig's trotters with coriander

33 Sabores de Monsaraz

Lg. de S. Bartolomeu, 5
38°26'44.62"N | 7°22'44.42"W
Mob. (+351) 969 217 800
Fax. (+351) 266 509 414
info@saboresdemonaraz.pt
www.saboresdemonaraz.pt
⌚ 12h30-15h30 | 19h30-22h30
open every day
🍷 35 pax
🍷 Codfish migas, Iberian pork
steaks

8 Xarez

R. de Santiago, 33
38°26'39.47"N | 7°22'49.30"W
Pho. (+351) 266 557 052
www.xarez-monsaraz.com
⌚ 11h00-00h00 closed on Thursday
🍷 56 pax
🍷 Hare pie, Tortilha in the Xarez
style and Cheese buns

Telheiro e Ferragudo

25 O Alcaide

R. do Convento
38°27'10.03"N | 7°22'30.90"W
Pho. (+351) 266 557 168
Mob. (+351) 966 225 377
oalcaide@sapo.pt
www.restauranteoalcaide.com
⌚ 12h00-15h00 | 19h00-22h00
closed on Thursday
🍷 85 pax
🍷 Lamb stew, Dogfish soup,
Migas with pork, Roast lamb,
Country chicken soup, SurraBurra
of roast pork

7 Sem-Fim

R. das Flores, 6-A
38°27'14.73"N | 7°22'53.77"W
Mob. (+351) 962 653 711
www.sem-fim.com
⌚ Friday | 16h00-02h00
Saturday | 12h00-02h00
Sunday | 12h00h-24h00
🍷 120 pax
🍷 Codfish with olive-oil and garlic

São Pedro do Corval

17 Adega do Cachete

R. do Grave, 1
38°26'45.17"N | 7°28'58.67"W
Pho. (+351) 266 549 568
adegadocachete@iol.pt
⌚ 12h30-15h30 | 19h00-22h00
closed on Monday
🍷 56 pax
🍷 Roast suckling pig, Braised
partridge, Cozido à Portuguesa
(Portuguese meat stew), Roast
lamb

16 A Tarefa

R. Leonel Fialho Janeiro, 4
38°26'46.58"N | 7°29'5.95"W
Pho. (+351) 266 549 204
⌚ 12h00-15h00 | 19h00-22h00
closed on Tuesday
🍷 40 pax
🍷 Grilled Iberian pork with Tarefa
sauce

Caridade

15 A Ponte

R. Nova, 57
38°26'44.03"N | 7°33'51.05"W
Pho. (+351) 266 519 250
⌚ 12h30-15h30 | 19h00-22h00
🍷 40 pax
🍷 Regional dishes

4 Harmonia e Sabor

R. Nova, 21
38°26'46.81"N | 7°33'54.63"W
Mob. (+351) 965 295 375
luismiguelgodinho@sapo.pt
⌚ 12h00-15h00 | 19h00- 21h30
closed on Monday
🍷 44 pax
🍷 Traditional Alentejo Cuisine

Outeiro

29 O Convívio

R. da Escola, 8
38°28'7.63"N | 38°28'7.63"N
Mob. (+351) 969 145 399
⌚ 12h00-13h30 | 20h00-22h00
closed on Monday
🍷 38 pax
🍷 Asparagus migas with spare
ribs, Dogfish soup, Lamb stew

Campinho

24 Monte d'Açorda

R. da Ribeira, 1
38°21'53.97"N | 7°28'11.68"W
Pho. (+351) 266 589 370
⌚ 12h00-14h30 | 19h00-21h30
closed on Monday
🍷 28 pax
🍷 Tomato and egg soup,
Chouriço and fried bacon, Codfish
with eggs and potatoes

Barrada

28 O Bizaca

R. Nova, 13
38°27'46.91"N | 7°24'2.81"W
Pho. (+351) 266 557 373
⌚ 12h00-15h00 | 19h00-22h00
closed on Friday
🍷 45 px
🍷 Lamb stew, Asparagus migas,
Chickpea stew



The tradition of winemaking

Good food calls for good wine!

The municipality of Reguengos de Monsaraz is a viticultural region of excellence with magnificent wines appreciated worldwide.

These wines can have an intense, fruity and soft flavour, and can be drunk either young or mature, making them the ideal accompaniment for all dishes.

Winemaking dates back hundreds of years in the region of Reguengos de Monsaraz although it only really became fundamental for the economy in the late 19th century.

What is today an established wine region was the result of a deliberate scheme, so we are fully justified in talking about the "planning of viticulture in the Reguengos de Monsaraz region".

Manuel Papança, the Mayor of Reguengos de Monsaraz for 20 years from 1851 to 1871, formed a committee of important landowners in order to purchase a large area of the Crown's land in Reguengos. The aim was to divide the land into smaller plots in order to sell it to the local population at low prices on condition that they planted vineyards.

This resulted in the planting of 1 million vines and the prodigious development of wine production in the space of only 5 years. Reguengos wines rapidly became famous and their undeniable quality led to their becoming firmly established in the market in the early 20th century.

In the late 20th and early 21st century, wine tourism spread across the region, already famous for the quality and tradition of its wine production.

wine tourism

❶ **Herdade do Esporão**

Herdade do Esporão
Torre do Esporão
Reguengos de Monsaraz
38°23'26.18"N | 7°33'3.62"W
Pho. (+351) 266 509 280
Fax. (+351) 266 519 753
reservas@esporao.com
www.esporao.com

Summer season (21/03 to 20/10)
10h00 - 19h00

Winter season (20/10 a 21/03)
10h00 - 18h30

guided tours
12h00 | 15h30 | 17h00

❷ **Adega do Calisto**

EN 255, Quinta Várzea
Reguengos de Monsaraz
38°26'10.64"N | 7°32'29.01"W
Pho. (+351) 266 502 627
Fax. (+351) 266 502 627
vcrm@sapo.pt
09h00 - 13h00 | 15h00 - 19h00

❸ **Adega José de Sousa**

R. de Mourão, 1
Reguengos de Monsaraz
38°25'29.57"N | 7°31'47.06"W
Pho. (+351) 266 502 729
Fax. (+351) 266 509 768
josedesousa@jmfonseca.pt
www.jmfonseca.pt
08h00 - 17h00
Guided tours only with appointment

❹ **CARMIM**

R. Professor Mota Pinto
Reguengos de Monsaraz
38°25'55.76"N | 7°31'14.03"W
Pho. (+351) 266 508 200
Fax. (+351) 266 508 280
Tlm. (+351) 913 222 661
info@carmim.eu
www.carmim.eu

Guided tours
Weekdays
08h30-12h30 (with previous appointment) |
14h00-17h30

❺ **Granacer**

Monte dos Perdigos
Reguengos de Monsaraz
38°27'15.77"N | 7°32'6.45"W
Pho. (+351) 266 503 101
Fax. (+351) 266 503 101
granacer@mail.telepac.pt
08h00-12h00 | 13h00-17h00

❻ **Herdade do Corval**

EN 256, Herdade do Corval
Reguengos de Monsaraz
38°25'15.43"N | 7°27'50.90"W
Pho. (+351) 266 502 858
Mob. (+351) 966 221 760
Fax. (+351) 266 503 531
casaagricolavogado@sapo.pt

❼ **Monte do Limpo**

Monte do Limpo
Monsaraz
38°26'19.07"N | 7°23'36.61"W
Pho. (+351) 266 557 024
Fax. (+351) 266 550 143
contacto@montedolimpo.pt
www.montedolimpo.pt
08h00-18h00



Hospitality is an art...

The municipality of Reguengos de Monsaraz has various rural tourism establishments offering top-quality accommodation and restaurant services, together with the possibility of enjoying some of this region's more traditional activities. All of this is enhanced by the region's excellent climate, its unique landscapes and its proximity to the Great Alqueva Lake.

Caption _type of accommodation

AL | local accommodation
TER rural tourism
Hosp accommodation unit
CC country house



accommodation

Reguengos de Monsaraz

9 A Moira

AL | Hosp
EN 255, Quinta de Santiago
38°26'5.26"N | 7°31'53.81"W
Pho. (+351) 266 502 840
moira_leitao@sapo.pt
www.quintadesantiago.net

➡ 1 single bedroom
2 double bedrooms
9 twin bedrooms
2 triple bedrooms

10 Aqui Jardim

AL | Hosp
Av. Dr. Joaquim Rojão, 15
38°25'28.46"N | 7°32'26.11"W
Pho. (+351) 266 502 993
Fax. (+351) 266 509 763

➡ 10 twin bedrooms

38 Casa da Palmeira

AL | Hosp
Pr. de St.º António, 1
38°25'32.24"N | 7°31'55.92"W
Pho. (+351) 266 502 362

➡ 5 twin bedrooms
1 double bedroom
4 triple bedrooms

39 Casa do Alentejo

AL | Hosp
R. Dr. Francisco Salles Gião, 12-A
38°25'29.41"N | 7°31'54.52"W
Pho. (+351) 266 508 310
Fax. (+351) 266 508 315
geral@casadoalentejo.net
www.casadoalentejo.net

➡ 9 twin bedrooms
2 single bedrooms
5 double bedrooms

45 Fialho

AL | Hosp
Praça da Liberdade, 15
38°25'27.39"N | 7°32'7.60"W
Pho. (+351) 266 519 266

➡ 3 twin bedrooms
2 double bedrooms
1 single bedroom
1 triple bedroom

12 MonReal

TER | CC
R. de Moçambique, 28
38°25'42.53"N | 7°32'14.79"W
Mob. (+351) 927 317 106
Mob. (+351) 966 863 577
geralmonreal@gmail.com

➡ 5 twin bedrooms

13 O Gato

AL | Hosp
Praça da Liberdade, 13
38°25'27.20"N | 7°32'7.51"W
Pho. (+351) 266 502 353
info@residencialogato.com
www.residencialogato.com

➡ 22 twin bedrooms

52 Os Condes

AL | Hosp
R. 1º de Maio, 56
38°25'31.65"N | 7°32'11.70"W
Pho. (+351) 266 501 032
oscondes@sapo.pt

➡ 6 bedrooms

47 Província Charming Hotel

Hotel 4*
Av. do Alentejo
38°25'36.67"N | 7°32'52.73"W
Pho. (+351) 266 508 070
Fax. (+351) 266 508 071
frontdesk@provinciacharminghotel.com
www.provinciacharminghotel.com

➡ 23 twin bedrooms
2 suites

54 Solar de Alqueva

AL | Hosp
R. de S. Marcos do Campo, 22-A
38°25'29.89"N | 7°32'18.46"W
Pho. (+351) 266 502 105
Fax. (+351) 266 501 753
info@solardealqueva.pt
www.solardealqueva.pt

➡ 25 bedrooms

Carrapatelo**53 Quinta São Jorge**

AL | Hosp
Estr. Municipal do Carrapatelo
38°27'34.86"N | 7°29'50.12"W
Pho. (+351) 266 549 691
Mob. (+351) 917 240 388
info@quintasaojorge.com
luigi.sgobba@sapo.pt
www.quintasaojorge.com

➡ 10 bedrooms

Barrada**50 Monte Saraz**

Turismo Rural
Horta dos Revoredos
38°27'22.58"N | 7°23'54.91"W
Pho. (+351) 266 557 385
Fax. (+351) 266 557 485
info@montesaraz.com
www.montesaraz.com

➡ 2 houses with 1
bedroom/livingroom
2 houses with 2
bedroom/livingroom
3 suites

São Marcos do Campo**69 Herdade das Alcarias**

38°15'0.64"N | 7°27'12.94"W
Mob. (+351) 915 673 355
alcarias@miralqueva.com
www.miralqueva.com

➡ 8 twin bedrooms

Telheiro e Ferragudo**37 Casa da Avó Velhinha**

TER | CC
R. da Fonte, 25
38°27'11.31"N | 7°22'51.44"W
Pho. (+351) 266 557 242
Mob. (+351) 912 452 509

➡ 2 twin bedrooms

40 Casa do Avô Zezinho

AL | Hosp
R. de Reguengos, 11
38°27'12.91"N | 7°22'57.72"W
Mob. (+351) 932 332 019
Mob. (+351) 912 598 940
mariag.godinho@hotmail.com
www.casadoavozezinho.webnode.pt

➡ 2 twin bedrooms
1 suite

42 Casa Saramago

Turismo Rural
R. de Reguengos, 9-A
38°27'12.45"N | 7°22'58.08"W
Pho. (+351) 266 557 494
Fax. (+351) 266 557 494
www.casasaramago-monsaraz.com.pt

➡ 8 bedrooms

43 Casas de Campo

TER
R. de Reguengos, 6 e 8
38°27'15.35"N | 7°22'55.69"W
Mob. (+351) 266 557 475
Fax. (+351) 266 557 475
mrramalh2@gmail.com

➡ Houses T1 and T2

46 Horta da Coutada

TER | CC
Horta da Coutada
38°27'6.67"N | 7°22'16.32"W
Pho. (+351) 266 557 117
Fax. (+351) 266 557 117
Mob. (+351) 918 526 848
hortadacoutada@gmail.com
www.hortadacoutada.com

➡ 3 twin bedrooms
2 suites

48 Monte Alerta

TER | CC
38°26'53.15"N | 7°21'55.61"W
Mob. (+351) 966 768 307
Mob. (+351) 966 345 872
montealerta@hotmail.com
www.montealerta.pt

➡ 8 twin bedrooms
2 suites

49 Monte da Avó Chica

AL | Hosp
R. da Fonte 42, 44 e 46
38°27'5.25"N | 7°22'49.36"W
Pho. (+351) 266 557 015
geral@montedaavochica.com
www.montedaavochica.com

➡ 8 twin bedrooms

51 Monte de Santa Catarina

TER | CC
38°26'48.24"N | 7°22'0.13"W
Mob. (+351) 966 155 353
Mob. (+351) 926 866 562
Mob. (+351) 915 319 522
Pho. (+351) 266 557 049
montedesantacatarina@hotmail.com
www.montedesantacatarina.com

➡ 7 double bedrooms

55 Via Planície

AL | Hosp
R. da Barrada, 13
38°28'15.64"N | 7°23'3.13"W
Pho. (+351) 266 557 021
Fax. (+351) 266 557 023
vilaplanicie@sapo.pt
www.vilaplanicie.com

➡ 10 twin bedrooms
2 studios
6 T1 apartments

Monsaraz**70 Bio-Oásis de Monsaraz**

TER
38°26'59.75"N | 7°22'36.96"W
Mob. (+351) 912 706 369
biooasisdemonsaraz@gmail.com
www.biooasisdemonsaraz.pt

➡ 2 houses for 2 pax
1 house for 4 pax

56 Casa Dona Antónia

TER | CC
R. Direita, 15
38°26'38.23"N | 7°22'49.03"W
Pho. (+351) 266 557 142
Fax. (+351) 266 557 142
Mob. (+351) 961 544 559
info@casadantoniamonsaraz.com
www.casadantoniamonsaraz.com

➡ 7 twin bedrooms
1 suite

41 Casa Pinto

TER
Lg. D. Nuno Álvares Pereira, 2
38°26'35.95"N | 7°22'50.79"W
Pho./Fax. (+351) 266 557 076
Mob. (+351) 936 510 405
Mob. (+351) 932 739 898
info@casapinto.net
www.casapinto.net

➡ 1 standard bedroom
2 superior bedrooms
2 suites

44 Estalagem Monsaraz

Estalagem
Lg. de S. Bartolomeu, 5
38°26'44.28"N | 7°22'45.88"W
Pho. (+351) 266 557 112
Fax. (+351) 266 557 101
info@estalagemdemonsaraz.com
www.estalagemdemonsaraz.com

➡ 17 twin bedrooms
1 suites

11 Horta da Moura

TER | Hotel Rural
38°26'6.82"N | 7°23'19.37"W
Pho. (+351) 266 550 100
Fax. (+351) 266 550 108
hortadamoura@hortadamoura.pt
www.hortadamoura.pt

➡ 6 senior suites
12 bedrooms with fireplace
1 nuptial suite
7 standard bedroom
1 suite with 2 bedrooms

71 Monte do Laranjal

AL | Hosp
38°26'9.48"N | 7°23'29.49"W
Tlm. (+351) 917 857 423
montedolaranjal@gmail.com
www.montedolaranjal.com

➡ 2 quartos duplos
2 suites



Outdoor activities

Hunting and Fishing

Hunting and fishing are fully regulated in this municipality, with special areas being allotted to these pursuits.

The main hunting resources are thrushes, starlings, hares, foxes, rabbits, mongooses, turtle doves, pigeons (woodpigeons and stock doves), wild boars, partridges, quails, magpies, jays, rooks and golden plovers.

The main fishing resources are black bass, barbell, carp, pumpkinseed, roach, pike, Iberian nase, eel, crayfish, and Crucian carp.

Miralqueva - Turismo Cinegético

Herdade das Alcarias

S. Marcos do Campo

38°15'0.64"N | 7°27'12.94"W

Mob. (+351) 915 673 355

alcarias@miralqueva.com

www.miralqueva.com

Picnic areas

There are three areas specially equipped for outdoor picnics, with tables and benches shaded by large trees, as well as a viewing point from where you can admire the region's unique landscape.

Children's parks

The municipality has several children's parks, at the Municipal Swimming Pool, in the Municipal Garden and in various neighbourhoods of Reguengos de Monsaraz, as well as in other villages in the municipality.





✈ Campinho airfield

38°21'36.20"N | 7°27'59.89"W

This is the only landing strip for ultralight aircraft in the region of the Great Alqueva Lake.

The strip is located close to the lake, near Campinho. It is 400 metres long and 15 metres wide and can be used by ultralight and paramotor aircraft and autogyros, as well as for aeromodelling.

This infrastructure makes it possible to enjoy brief air flights to admire the lake's magnificent landscape. There are also meetings held here by pilots of different kinds of aircraft, as well as ultralight air festivals and ultralight flying courses.

1km SW from Campinho
Campinho
Mob. (+351) 961 321 908



🐎 Horseriding Centre

The Horseriding Centre is located in the Business and Exhibition Park. The municipality of Reguengos de Monsaraz hosts a number of national and international equestrian competitions at a venue that is open all year round.

R. dos Mendes
Parque de Feiras e Exposições
Reguengos de Monsaraz
38°25'16.26"N | 7°31'42.95"W
Pho. (+351) 266 501 403
Fax. (+351) 217 802 409
centrohipico@agronobrepalma.pt



🏊 Municipal Swimming Pool

The Swimming Pool complex is part of the Reguengos de Monsaraz Sports and Leisure Area, which was built to promote both recreational activities and tourism in the region. This complex is located on the outskirts of Reguengos de Monsaraz on the road to Alandroal, and has five swimming pools: an Olympic pool with 8 lanes, a pool for diving, a leisure pool, a children's pool and an indoor pool for learners.

R. António Vaz Natário
Reguengos de Monsaraz
38°25'45.98"N | 7°31'59.78"W
Pho. (+351) 266 502 103
Fax. (+351) 266 508 059
piscinas@cm-reguengos.monsaraz.pt
www.cm-reguengos-monsaraz.pt



🎾 Tennis Courts and Sports Centre

The Sports Centre and Tennis Courts are also part of the Reguengos de Monsaraz Sports and Recreation Area. Here, young people from the municipality can enjoy different kinds of sports, such as football, volleyball, handball, basketball and tennis, among others.

There are two more sports centres like this one at São Marcos do Campo and São Pedro do Corval.

R. Maria João Pires
Reguengos de Monsaraz
Pho. (+351) 266 508 050
Fax. (+351) 266 508 059
desporto@cm-reguengos-monsaraz.pt
www.cm-reguengos-monsaraz.pt

At the various villages around the municipality, you can find a variety of night spots, such as bars, discos, live music venues and restaurants.



bares

Reguengos de Monsaraz

56 Classic Pub

R. de Évora, 25-A

38°25'31.99"N | 7°32'14.76"W

Pho. (+351) 266 502 955

2 Convivius

R. António Vaz Natário

38°25'44.44"N | 7°31'58.75"W

Pho. (+351) 266 501 658

3 Galeria Arte Café

R. da Caridade, 1 e 5

38°25'31.86"N | 7°32'6.57"W

Mob. (+351) 966 866 307

57 JP2

R. de Évora, 2

38°25'33.46"N | 7°32'11.48"W

Pho. (+351) 266 502 536

5 Mestre Tapas

R. Mouzinho de Albuquerque, 64

38°25'26.55"N | 7°32'11.42"W

Pho. (+351) 266 503 892

68 Parque da Cidade

R. do Jardim

38°25'19.98"N | 7°32'11.10"W

Mob. (+351) 966 056 051

6 Plano B

R. António Gião, 13, 13-A e B

38°25'24.59"N | 7°32'4.94"W

Pho. (+351) 963 716 221

58 Sortilégio

R. São João de Deus

38°25'44.62"N | 7°32'0.58"W

Pho. (+351) 266 503 761

Telheiro

7 Sem-Fim

R. das Flores, 6-A

38°27'14.73"N | 7°22'53.77"W

Mob. (+351) 962 653 711

Monsaraz

57 Centro Náutico de Monsaraz

38°26'2.40"N | 7°21'3.41"W

Pho. (+351) 266 557 471

Mob. (+351) 962 537 711

8 Xarez

R. de Santiago, 33

38°26'39.47"N | 7°22'49.30"W

Pho. (+351) 266 557 052

São Pedro do Corval

59 Next bar

R. Dr. Manuel Fernandes Ratinho, 2

38°27'1.49"N | 7°28'55.33"W

Mob. (+351) 964 318 503

Caridade

4 Harmonia e Sabor

R. Nova, 21

38°26'46.81"N | 7°33'54.63"W

Mob. (+351) 965 295 375

Internet Access

At each town or village in the municipality, there are one or more places where you can have free access to computers with an Internet connection, besides the free wi-fi area in the centre of Reguengos de Monsaraz.

@ Espaço Cultural de Campinho
R. do Guadiana, 22
Campinho

38°21'53.25"N | 7°28'20.04"W
Pho. (+351) 266 587 091
cultural.espaco@gmail.com

@ Casa de Cultura de Corval
R. de S Pedro, 19
S Pedro do Corval

38°26'58.68"N | 7°28'52.40"W
Pho. (+351) 266 549 071
espaconetcorval@sapo.pt

@ Junta de Freguesia de Campo
R. da Defesa, 2

São Marcos do Campo
38°20'24.03"N | 7°30'38.25"W
Pho. (+351) 266 587 129
espismarcos@sapo.pt

@ Museu de Arte Sacra
Lg. D. Nuno Álvares Pereira, 9
Monsaraz

38°26'36.09"N | 7°22'50.16"W
Pho. (+351) 266 557 063
espimonsaraz@sapo.pt

@ Centro Cultural Caridadense
1.º de Maio
Lg. do Apeadeiro

Caridade
38°26'50.72"N | 7°33'58.42"W
espicaridade@sapo.pt

@ Sociedade União Perolivense
Lg. da Sociedade, 4

Perolivas
38°24'41.54"N | 7°34'8.14"W
Pho. (+351) 266 501 538
espiperolivas@sapo.pt

@ Espaço Internet
R. Conde de Monsaraz, 32
Reguengos de Monsaraz

38°25'29.24"N | 7°32'0.49"W
Pho. (+351) 266 519 424
internetrm@gmail.com

@ Associação Humanitária
Bombeiros Voluntários de
Reguengos de Monsaraz

38°25'17.19"N | 7°32'9.98"W
Campo 25 de Abril
Reguengos de Monsaraz
Pho. (+351) 266 501 539
espibmonsaraz@sapo.pt

Health Services

Health Centre

R. Dr. Jacinto Fernandes Palma
Reguengos de Monsaraz
38°25'43.55"N | 7°32'25.82"W
Pho. (+351) 266 509 150
weekdays | 08h00-22h00
weekends and bank holidays | 08h00-20h00

Extensão de Saúde de Campinho

R. do Guadiana, n.º 45
Campinho
38°21'48.98"N | 7°28'16.00"W
Pho. (+351) 266 589 144
weekdays | 09h00-12h30 | 14h00-17h30

Extensão de Saúde de Monsaraz

Lg. D. Nuno Álvares Pereira
Monsaraz
38°26'35.35"N | 7°22'51.18"W
Pho. (+351) 266 557 128
weekdays | 09h00-12h30 | 14h00-17h30

Extensão de Saúde de Outeiro

R. da Escola
Outeiro
38°28'7.49"N | 7°22'55.52"W
Pho. (+351) 266 557 231
weekdays | 09h00-12h30 | 14h00-17h30

Extensão de Saúde de São Marcos do Campo

R. Nova, n.º 61
São Marcos do Campo
38°20'35.44"N | 7°30'41.74"W
Pho. (+351) 266 587 115
weekdays | 09h00-12h30 | 14h00-17h30

Extensão de Saúde de São Pedro do Corval

R. da Aula Nº 2
São Pedro do Corval
38°27'1.04"N | 7°28'55.13"W
Pho. (+351) 266 549 231
weekdays | 09h00-12h30 | 14h00-17h30

Extensão de Saúde de Sto. António do Baldio

Lg. Sto. António, n.º 13, c/v
Sto António do Baldio
38°29'7.66"N | 7°28'19.26"W
Pho. (+351) 266 549 152
weekdays | 09h00-12h30 | 14h00-17h30



Chemist's

Farmácia Paulitos
Pr. da Liberdade
Reguengos de Monsaraz
38°25'27.67"N | 7°32'4.12"W
Pho. (+351) 266 509 071

Farmácia Moderna
Pr. de St.º António
Reguengos de Monsaraz
38°25'31.35"N | 7°31'57.23"W
Pho. (+351) 266 501 108

Farmácia Martins
R. General Roçadas, 1
Reguengos de Monsaraz
38°25'32.00"N | 7°31'59.62"W
Pho. (+351) 266 509 015

Farmácia Janes
Pr. Dr. Manuel Fialho Recto, 16
S. Pedro do Corval
38°26'58.43"N | 7°28'53.61"W
Pho. (+351) 266 549 182

GNR Republican National Guard (Police)

Posto Territorial de Reguengos de Monsaraz
R. de Reguengos de Monsaraz e Corval, 1
Reguengos de Monsaraz
38°25'35.26"N | 7°31'52.04"W
Pho. (+351) 266 509 380
Fax. (+351) 266 509 398
www.gnr.pt

Fire Station

Associação Humanitária
Bombeiros Voluntários de
Reguengos de Monsaraz
Campo 25 de Abril
Reguengos de Monsaraz
38°25'17.19"N | 7°32'9.98"W
Pho. (+351) 266 502 228
www.bombeiros-reguengos.pt

Taxi Rank

Lg. Almeida Garrett
Reguengos de Monsaraz
38°25'29.40"N | 7°32'7.82"W
Pho. (+351) 266 502 761

Pr. Dr. Manuel Fialho Recto
S. Pedro do Corval
38°26'59.10"N | 7°28'53.35"W
Mob. (+351) 966 783 746

Transport Terminal

Rodoviária do Alentejo
R. de São Marcos
Reguengos de Monsaraz
38°25'23.32"N | 7°32'19.70"W
Pho. (+351) 266 502 336

Town Hall

Praça da Liberdade
Reguengos de Monsaraz
38°25'28.55"N | 7°32'6.35"W
Pho. (+351) 266 508 040
Fax. (+351) 266 508 059
geral@cm-reguengos-monsaraz.pt
www.cm-reguengos-monsaraz.pt

Parish Council Offices

Reguengos de Monsaraz
R. Mouzinho de Albuquerque, 50
Reguengos de Monsaraz
38°25'27.85"N | 7°32'12.61"W
Pho. (+351) 266 509 330
Fax. (+351) 266 509 339
jreguengos@sapo.pt

Campinho
Lg. Bernardino José Cruz, 6
Campinho
38°21'55.28"N | 7°28'14.04"W
Pho. (+351) 266 589 156
Fax. (+351) 266 589 156
freguesiacampinho@net.sapo.pt

Campo
R. da Defesa, 2
São Marcos do Campo
38°20'24.03"N | 7°30'38.25"W
Pho. (+351) 266 589 126
Fax. (+351) 266 587 246
jfcampo@net.sapo.pt

Corval
R. da Aula, 9
São Pedro do Corval
38°27'0.85"N | 7°28'55.74"W
Pho. (+351) 266 549 128
Fax. (+351) 266 549 578
freguesiacorval@mail.telepac.pt

Monsaraz
Lg. D. Nuno Álvares Pereira, 9
Monsaraz
38°26'35.88"N | 7°22'50.23"W
Pho. (+351) 266 550 120
Fax. (+351) 266 550 121
jfmnsaraz@mail.telepac.pt

Peace and quiet

environment, natural beauty and biodiversity



5 thousand years of history

more than 150 megalithic monuments



Culture and tradition

Alentejo choirs
an applicant for classification by Unesco
as Intangible Cultural Heritage of Humanity



Vines and wine tourism

more than 4 thousand hectares of vineyards
with an annual production of 20.5 million litres



Pottery

São Pedro do Corval
Portugal's largest pottery centre



Ficha Técnica

Edição

Município de Reguengos de Monsaraz
Câmara Municipal - Entidade Promotora do Turismo de Reguengos de Monsaraz

Praça da Liberdade, Apart. 6
7201-970 Reguengos de Monsaraz

Tel. (+351) 266 508 040
Fax. (+351) 266 508 059

Geral@cm-reguengos-monsaraz.pt
www.cm-reguengos-monsaraz.pt

Edição de 2011

Gráficos e paginação

Margarida Furtado Coelho
webmaster@cm-reguengos-monsaraz.pt

Com o apoio de

Mapas

Alvaro Piedade
Jorge Albardeiro
Miguel Singéis
Paulo Chaveiro

Textos

Ana Managil
Duarte Galhós
Jorge Albardeiro
Margarida Furtado Coelho
Maria de Jesus Gamado

Serviços de Turismo da Câmara
Municipal de Reguengos de Monsaraz

Tel. (+351) 266 508 051
Fax. (+351) 266 519 764

turismo@cm-reguengos-monsaraz.pt





www.cm-reguengos-monsaraz.pt

Turismo
Reguengos de Monsaraz



alentejo
Turismo do Alentejo - ERT

Co-financiado por:



UE
FEDER
Investimos no seu futuro

